

05/08/99

WBS NO.: ISP.10081.9 ETC.

CONTRACT: DA00396

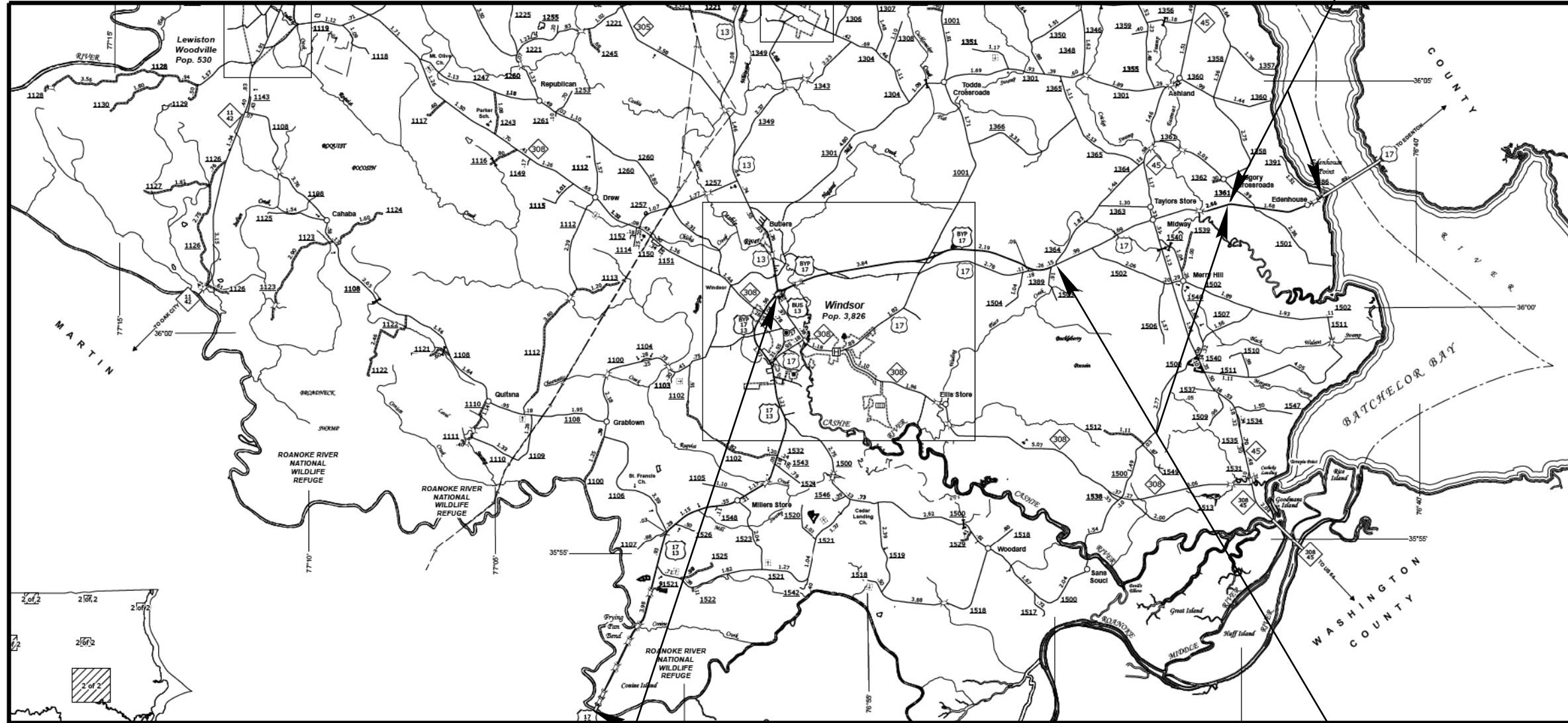
STATE OF NORTH CAROLINA
DIVISION OF HIGHWAYS

BERTIE COUNTY

LOCATION: Map# 1 & 2 US 17 North & South Bound Lane (From Roanoke River Bridge to US 13 Bypass)
Map# 3 US 17 (From SR 1364 Ledrew Perry Rd. to Begin Curb and Gutter)
Map# 4 US 17 (From Begin Curb and Gutter to Divided Hyw)
Map# 5 & 6 US 17 North & South Bound Lane (From Divided Hyw to Chowan River Bridge)

TYPE OF WORK: (Hot - Spray Thermoplastic Pavement Marking and Raised Pavement Markers)

STATE	STATE PROJECT REFERENCE NO.	SHEET NO.	TOTAL SHEETS
N.C.	ISP.10081.9 ETC.	1	8
STATE PROJ. NO.	F.A. PROJ. NO.	DESCRIPTION	



NOT TO SCALE

PROJECT LENGTH

- LENGTH OF PROJECT MAP # 1 = 12.80 MILES
- LENGTH OF PROJECT MAP # 2 = 12.80 MILES
- LENGTH OF PROJECT MAP # 3 = 1.50 MILES
- LENGTH OF PROJECT MAP # 4 = 2.60 MILES
- LENGTH OF PROJECT MAP # 5 = 3.10 MILES
- LENGTH OF PROJECT MAP # 6 = 3.10 MILES

Prepared in the Office of:
DIVISION OF HIGHWAYS
1000 Birch Ridge Dr., Raleigh NC, 27610

2012 STANDARD SPECIFICATIONS


RIGHT OF WAY DATE:

PROJECT ENGINEER

LETTING DATE:

PROJECT DESIGN ENGINEER

DIVISION OF HIGHWAYS
STATE OF NORTH CAROLINA



05/08/99

WBS NO.: ISP.10081.9 ETC.

CONTRACT: DA00396

STATE OF NORTH CAROLINA
DIVISION OF HIGHWAYS

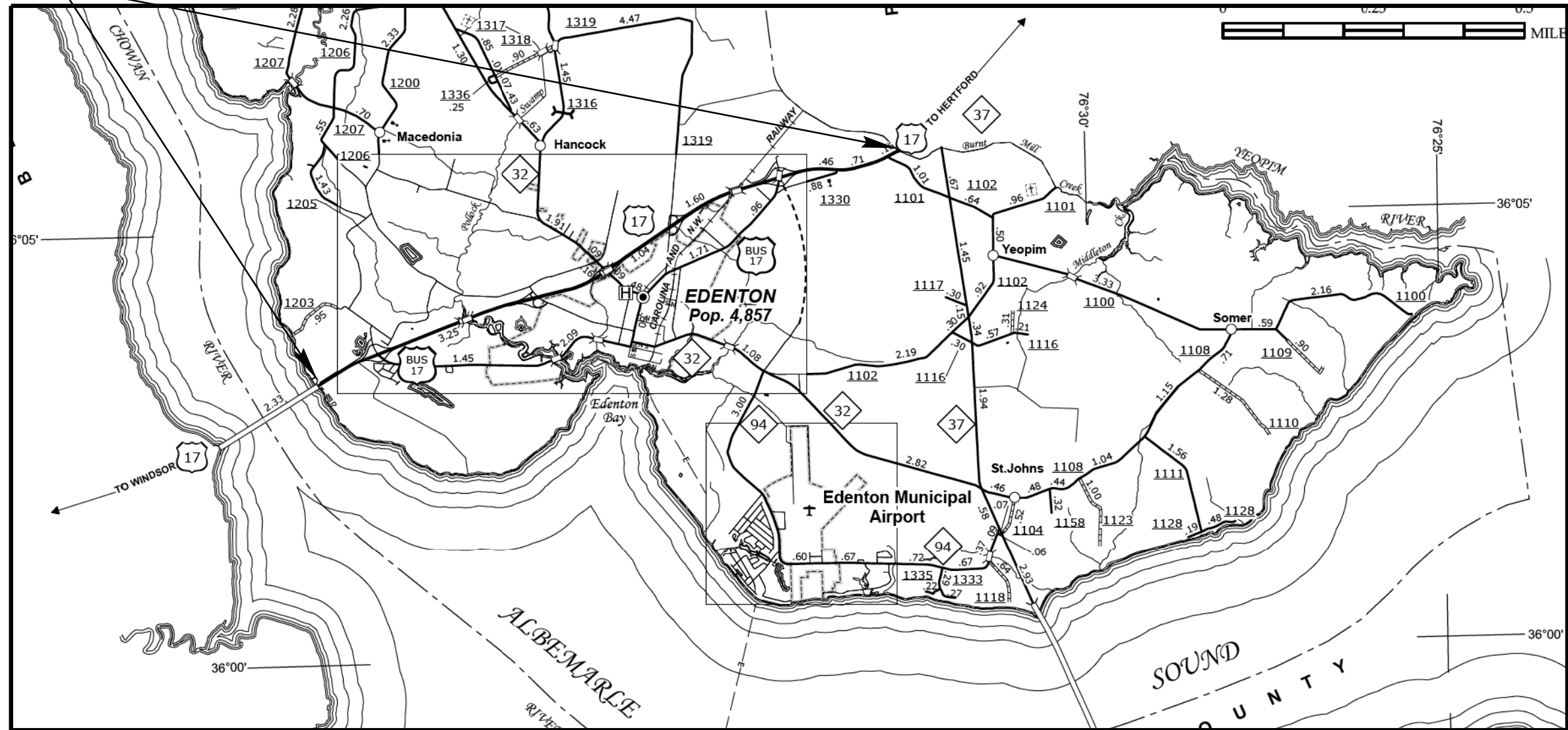
CHOWAN COUNTY

LOCATION: Map# 7 & 8 US 17 (From Chowan River Bridge to Perquimans County Line)

TYPE OF WORK: (Hot - Spray Thermoplastic Pavement Marking and Raised Pavement Markers)

STATE	STATE PROJECT REFERENCE NO.	SHEET NO.	TOTAL SHEETS
N.C.	ISP.10081.9 ETC.	2	8
STATE PROJ. NO.	F.A. PROJ. NO.	DESCRIPTION	

MAP # 7 & 8



NOT TO SCALE

PROJECT LENGTH

LENGTH OF PROJECT MAP # 7 = 8.10 MILES
 LENGTH OF PROJECT MAP # 8 = 8.10 MILES


Prepared in the Office of:
DIVISION OF HIGHWAYS
 1000 Birch Ridge Dr., Raleigh NC, 27610

2012 STANDARD SPECIFICATIONS

RIGHT OF WAY DATE: _____
 PROJECT ENGINEER

LETTING DATE: _____
 PROJECT DESIGN ENGINEER

DIVISION OF HIGHWAYS
STATE OF NORTH CAROLINA



05/08/99

WBS NO.: ISP.10081.9 ETC.

CONTRACT: DA00396

STATE OF NORTH CAROLINA
DIVISION OF HIGHWAYS

DARE COUNTY

LOCATION: Map# 9 US 64 (From Alligator River Bridge to US 264)
Map# 10 US 64 (From US 264 to Begin Curb and Gutter)
Map# 11 US 64 (From Begin Curb and Gutter to Virginia Dare Bridge)

TYPE OF WORK: (Hot - Spray Thermoplastic Pavement Marking and Raised Pavement Markers)

STATE	STATE PROJECT REFERENCE NO.	SHEET NO.	TOTAL SHEETS
N.C.	ISP.10081.9 ETC.	3	8
STATE PROJ. NO.	F.A. PROJ. NO.	DESCRIPTION	

MAP # 9

MAP # 11



MAP # 10

NOT TO SCALE

PROJECT LENGTH

LENGTH OF PROJECT MAP # 9 = 11.60 MILES
LENGTH OF PROJECT MAP # 10 = 1.34 MILES
LENGTH OF PROJECT MAP # 11 = 0.46 MILES

Prepared in the Office of:
DIVISION OF HIGHWAYS
1000 Birch Ridge Dr., Raleigh NC, 27610

2012 STANDARD SPECIFICATIONS


RIGHT OF WAY DATE:

PROJECT ENGINEER

LETTING DATE:

PROJECT DESIGN ENGINEER

DIVISION OF HIGHWAYS
STATE OF NORTH CAROLINA



05/08/99

WBS NO.: ISP.10081.9 ETC.

CONTRACT: DA00396

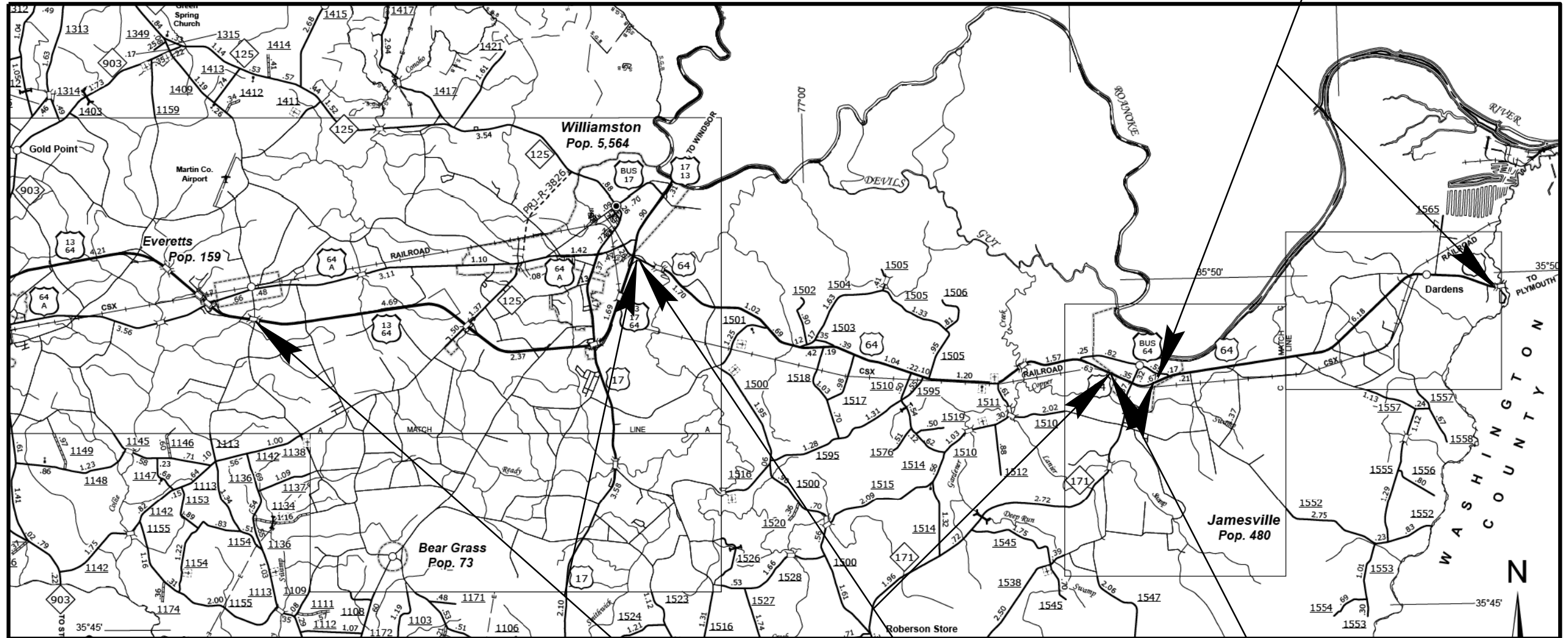
STATE OF NORTH CAROLINA
DIVISION OF HIGHWAYS

MARTIN COUNTY

LOCATION: Map# 12 & 13 US 64 North & South Bound Lane (From SR 1138 CL Keel Rd. to US 17 & US 64 Alt)
Map# 14 & 15 US 64 North & South Bound Lane (From US 17 & US 64 Alt. to Curb and Gutter)
Map# 16 US 64 (From Begin Curb and Gutter to End Curb and Gutter)
Map# 17 & 18 US 64 North & South Bound Lane (From End Curb and Gutter to Welch Creek Bridge)

TYPE OF WORK: (Hot - Spray Thermoplastic Pavement Marking and Raised Pavement Markers)

STATE	STATE PROJECT REFERENCE NO.	SHEET NO.	TOTAL SHEETS
N.C.	ISP.10081.9 ETC.	4	8
STATE PROJ. NO.	F.A. PROJ. NO.	DESCRIPTION	



MAPS # 17 & 18

MAPS # 12 & 13

MAPS # 14 & 15


MAPS # 16

NOT TO SCALE

PROJECT LENGTH	
LENGTH OF PROJECT MAP # 12	= 12.00 MILES
LENGTH OF PROJECT MAP # 13	= 12.00 MILES
LENGTH OF PROJECT MAP # 14	= 8.90 MILES
LENGTH OF PROJECT MAP # 15	= 8.90 MILES
LENGTH OF PROJECT MAP # 16	= 1.10 MILES
LENGTH OF PROJECT MAP # 17	= 6.80 MILES
LENGTH OF PROJECT MAP # 18	= 6.80 MILES

Prepared in the Office of: DIVISION OF HIGHWAYS 1000 Birch Ridge Dr., Raleigh NC, 27610	
2012 STANDARD SPECIFICATIONS	
RIGHT OF WAY DATE:	PROJECT ENGINEER
LETTING DATE:	PROJECT DESIGN ENGINEER

**DIVISION OF HIGHWAYS
STATE OF NORTH CAROLINA**



05/08/99

WBS NO.: ISP.10081.9 ETC.

CONTRACT: DA00396

STATE OF NORTH CAROLINA
DIVISION OF HIGHWAYS

PERQUIMANS COUNTY

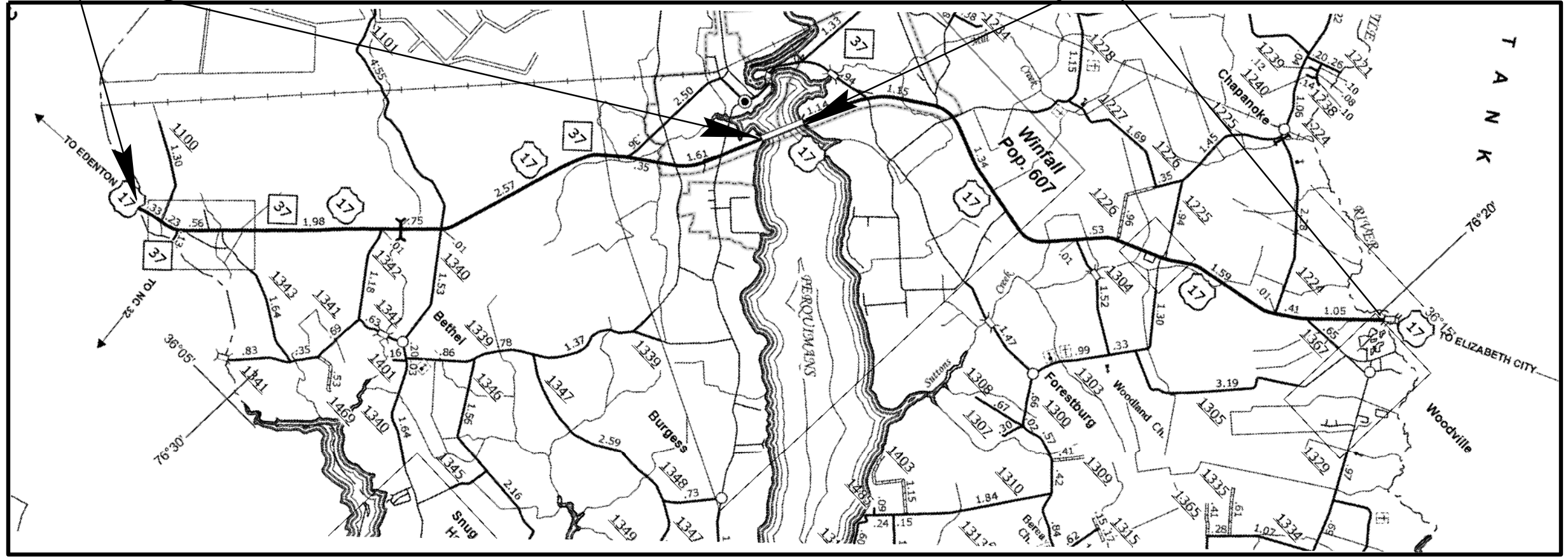
LOCATION: Map# 19 & 20 US 17 North & South Bound Lane (From Chowan County Line to Perquimans River Bridge)
Map# 21 & 22 US 17 (From Perquimans River Bridge to Pasquotank County Line)

TYPE OF WORK: (Hot - Spray Thermoplastic Pavement Marking and Raised Pavement Markers)

STATE	STATE PROJECT REFERENCE NO.	SHEET NO.	TOTAL SHEETS
N.C.	ISP.10081.9 ETC.	5	8
STATE PROJ. NO.	F.A. PROJ. NO.	DESCRIPTION	

MAPS # 19 & 20

MAPS # 21 & 22



NOT TO SCALE

PROJECT LENGTH

LENGTH OF PROJECT MAP # 19	=	8.20 MILES
LENGTH OF PROJECT MAP # 20	=	8.20 MILES
LENGTH OF PROJECT MAP # 21	=	8.50 MILES
LENGTH OF PROJECT MAP # 22	=	8.50 MILES

Prepared In the Office of:
DIVISION OF HIGHWAYS
1000 Birch Ridge Dr., Raleigh NC, 27610

2012 STANDARD SPECIFICATIONS

RIGHT OF WAY DATE: _____

LETTING DATE: _____

PROJECT ENGINEER _____

PROJECT DESIGN ENGINEER _____

DIVISION OF HIGHWAYS
STATE OF NORTH CAROLINA

05/08/99

WBS NO.: ISP.10081.9 ETC.

CONTRACT: DA00396

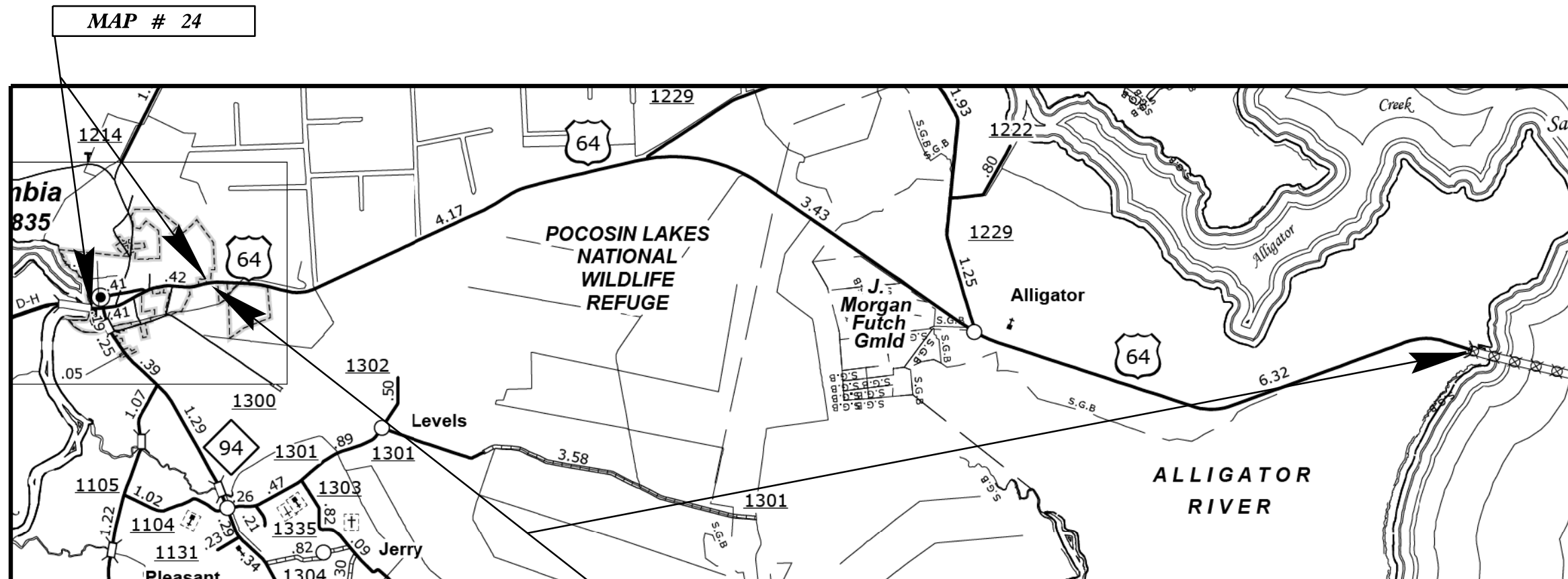
STATE OF NORTH CAROLINA
DIVISION OF HIGHWAYS

TYRRELL COUNTY

LOCATION: Map# 23 US 64 (From Scuppernon River Bridge to End Curb & Gutter)
Map# 24 US 64 (From End Curb & Gutter to Alligator River Bridge)

TYPE OF WORK: (Hot - Spray Thermoplastic Pavement Marking and Raised Pavement Markers)

STATE	STATE PROJECT REFERENCE NO.	SHEET NO.	TOTAL SHEETS
N.C.	ISP.10081.9 ETC.	6	8
STATE PROJ. NO.	F.A. PROJ. NO.	DESCRIPTION	



MAP # 24

MAP # 24

NOT TO SCALE

PROJECT LENGTH

LENGTH OF PROJECT MAP # 23 = 1.50 MILES
 LENGTH OF PROJECT MAP # 24 = 12.10 MILES


Prepared in the Office of:
DIVISION OF HIGHWAYS
 1000 Birch Ridge Dr., Raleigh NC, 27610

2012 STANDARD SPECIFICATIONS

RIGHT OF WAY DATE: _____
 PROJECT ENGINEER

LETTING DATE: _____
 PROJECT DESIGN ENGINEER

DIVISION OF HIGHWAYS
STATE OF NORTH CAROLINA



05/08/99

WBS NO.: ISP.10081.9 ETC.

CONTRACT: DA00396

STATE OF NORTH CAROLINA
DIVISION OF HIGHWAYS

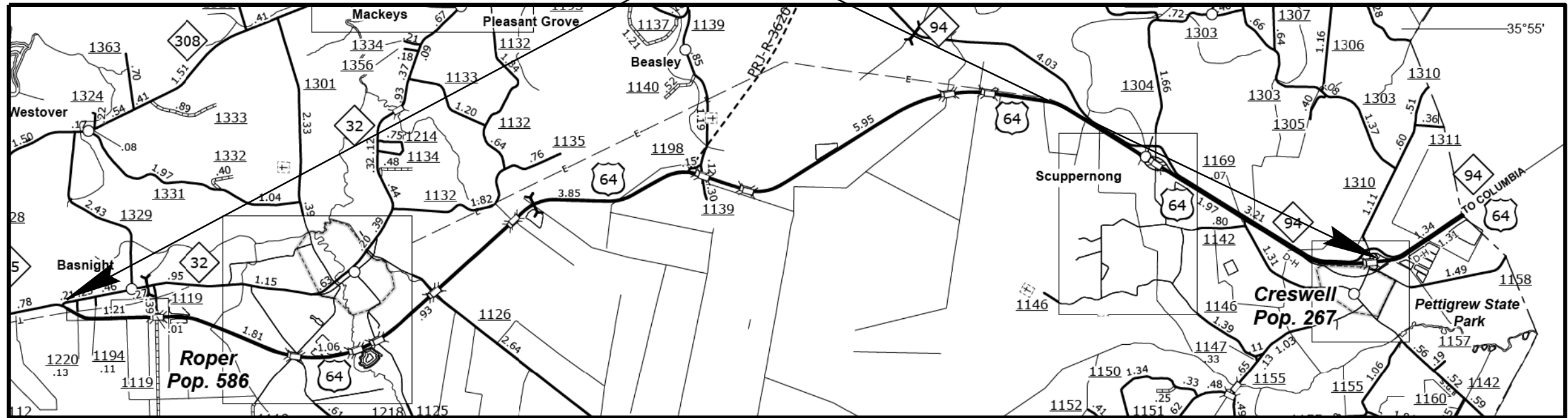
WASHINGTON COUNTY

STATE	STATE PROJECT REFERENCE NO.	SHEET NO.	TOTAL SHEETS
N.C.	ISP.10081.9 ETC.	7	8
STATE PROJ. NO.	F.A. PROJ. NO.	DESCRIPTION	

LOCATION: Map# 25 & 26 US 64 North & South Bound Lane (From NC 32 to SR 1310 Alligood Rd.)

TYPE OF WORK: (Hot - Spray Thermoplastic Pavement Marking and Raised Pavement Markers)

MAPS # 25 & 26



NOT TO SCALE

PROJECT LENGTH

LENGTH OF PROJECT MAP # 25 = 17.00 MILES
LENGTH OF PROJECT MAP # 26 = 17.00 MILES

Prepared In the Office of:
DIVISION OF HIGHWAYS
1000 Birch Ridge Dr., Raleigh NC, 27610

2012 STANDARD SPECIFICATIONS


RIGHT OF WAY DATE:

PROJECT ENGINEER

LETTING DATE:

PROJECT DESIGN ENGINEER

DIVISION OF HIGHWAYS
STATE OF NORTH CAROLINA



PROJECT NO. 1SP.10081.9 ETC.	SHEET NO. 8	TOTAL NO. 8
---------------------------------	----------------	----------------

SUMMARY OF QUANTITIES

PROJECT NO	COUNTY	MAP NO	ROUTE	DESCRIPTION	LANES	FINAL SURFACE TESTING REQUIRED	WARM MIX ASPHALT REQUIRED	LENGTH	WIDTH	0000100000-N	4890000000-E	4890000000-E	4890000000-E	4900000000-N
										MOBILIZATION	HOT SPRAY THERMOPLASTIC PAVEMENT MARKING ITEM (4")	HOT - SPRAY THERMOPLASTIC PAVEMENT MARKING ITEM (6")	HOT SPRAY THERMOPLASTIC PAVEMENT MARKING ITEM (8")	PERMANENT RAISED PAVEMENT MARKERS
								MI	FT	LS	LF	LF	LF	EA
1SP.10081.9	Bertie	1	US 17 NORTH BOUND LANE	FROM ROANOKE RIVER BRIDGE TO US 13 BYPASS	4	NO	NO	12.8	24	1	167,269			1,590
1SP.10081.9	Bertie	2	US 17 SOUTH BOUND LANE	FROM US 13 BYPASS TO ROANOKE RIVER BRIDGE	4	NO	NO	12.8	24	*	167,269			1,590
1SP.10081.9	Bertie	3	US 17	FROM SR 1364 LEDREW PERRY RD. TO BEGIN CURB AND GUTTER	5	NO	NO	1.5	64	*	43,568			545
1SP.10081.9	Bertie	4	US 17	FROM BEGIN CURB AND GUTTER TO BEGIN DIVIDED HYW.	5	NO	NO	2.6	64	*	52,922			755
1SP.10081.9	Bertie	5	US 17 NORH BOUND LANE	FROM DIVIDED HYW TO CHOWAN RIVER BRIDGE	4	YES	NO	3.1	24	*	40,525			285
1SP.10081.9	Bertie	6	US 17 SOUTH BOUND LANE	FROM CHOWAN RIVER BRIDGE TO END DIVIDED HYW	4	NO	NO	3.1	24	*	40,525			285
1SP.10211.12	Chowan	7	US 17 NORTH BOUND LANE	FROM CHOWAN RIVER BRIDGE TO PERQUIMANS COUNTY LINE	4	NO	NO	8.1	24	*		105,839	1,500	646
1SP.10211.12	Chowan	8	US 17 SOUTH BOUND LANE	FORM PERQUIMAN COUNTY LINE TO CHOWAN RIVER BRIDGE	4	NO	NO	8.1	24	*		105,839	1,500	646
1SP.10281.30	Dare	9	US 64	FROM ALLIGATOR RIVER BRIDGE TO US 264	2	NO	NO	11.6	22	*	202,120			1,853
1SP.10281.30	Dare	10	US 64	FROM US 264 TO BEGIN CURB AND GUTTER	4	NO	NO	1.34	45	*	39,204			330
1SP.10281.30	Dare	11	US 64	FROM BEGIN CURB AND GUTTER TO VIRGINIA DARE BRIDGE	5	NO	NO	0.46	60	*	8,808			160
1SP.10581.13	Martin	12	US 64 EAST BOUND LANE	FROM SR 1138 CL.KEEL RD TO US 17 & US 64 ALT.	4	NO	NO	12	24	*		156,816	1,500	1,050
1SP.10581.13	Martin	13	US 64 WEST BOUND LANE	FROM US 64 ALT. & US 17 TO SR 1138 CL KEEL RD	4	NO	NO	12	24	*		156,816	1,500	1,050
1SP.10581.13	Martin	14	US 64 EAST BOUND LANE	FROM US 64 ALT & US 17 FLYOVER TO BEGIN CURB AND GUTTER	4	NO	NO	8.9	24	*	116,314			720
1SP.10581.13	Martin	15	US 64 WEST BOUND LANE	FROM END CURB AND GUTTER TO US 17 & US 64 ALT	4	NO	NO	8.9	24	*	116,314			720
1SP.10581.13	Martin	16	US 64	FROM BEGIN CURB AND GUTTER TO END CURB & GUTTER	5	NO	NO	1.1	60	*	19,178			320
1SP.10581.13	Martin	17	US 64 EAST BOUND LANE	FROM BEGIN CURB & GUTTER TO WELCH CREEK BRIDGE	4	NO	NO	6.8	24	*	88,876			545
1SP.10581.13	Martin	18	US 64 WEST BOUND LANE	FROM WELCH CREEK BRIDGE TO END CURB & GUTTER	4	NO	NO	6.8	24	*	88,876			545
1SP.10721.11	Perquimans	19	US 17 NORTH BOUND LANE	FROM CHOWAN COUNTY LINE TO PERQUIMANS RIVER BRIDGE	4	NO	NO	8.2	24	*	107,159			650
1SP.10721.11	Perquimans	20	US 17 SOUTH BOUND LANE	FROM PERQUIMANS RIVER BRIDGE TO CHOWAN COUNTY LINE	4	NO	NO	8.2	24	*	107,159			650
1SP.10721.11	Perquimans	21	US 17 NORTH BOUND LANE	FROM PERQUIMANS RIVER BRIDGE TO PASQUOTANK COUNTY LINE	4	NO	NO	8.5	24	*	111,086			700
1SP.10721.11	Perquimans	22	US 17 SOUTH BOUND LANE	FROM PASQUOTANK COUNTY LINE TO PERQUIMANS RIVER BRIDGE	4	NO	NO	8.5	24	*	111,086			700
1SP.10891.9	Tyrrell	23	US 64	FROM SCUPPERNONG RIVER TO END CURB & GUTTER	5	NO	NO	1.5	60	*	26,144			480
1SP.10891.9	Tyrrell	24	US 64	FROM END CURB & GUTTER TO ALLIGATOR RIVER BRIDGE	2	NO	NO	12.1	22	*	210,830			968
1SP.10941.8	Washington	25	US 64 EAST BOUND LANE	FROM NC 32 TO SR1310 ALLIGOOD RD	4	NO	NO	17	24	*		222,156	1,500	1,235
1SP.10941.8	Washington	26	US 64 WEST BOUND LANE	FROM SR 1310 ALLIGOOD RD TO NC 32	4	NO	NO	17	24	*		222,156	1,500	1,235
GRAND TOTAL								203.00		1	1,865,232	969,622	9,000	20,253